

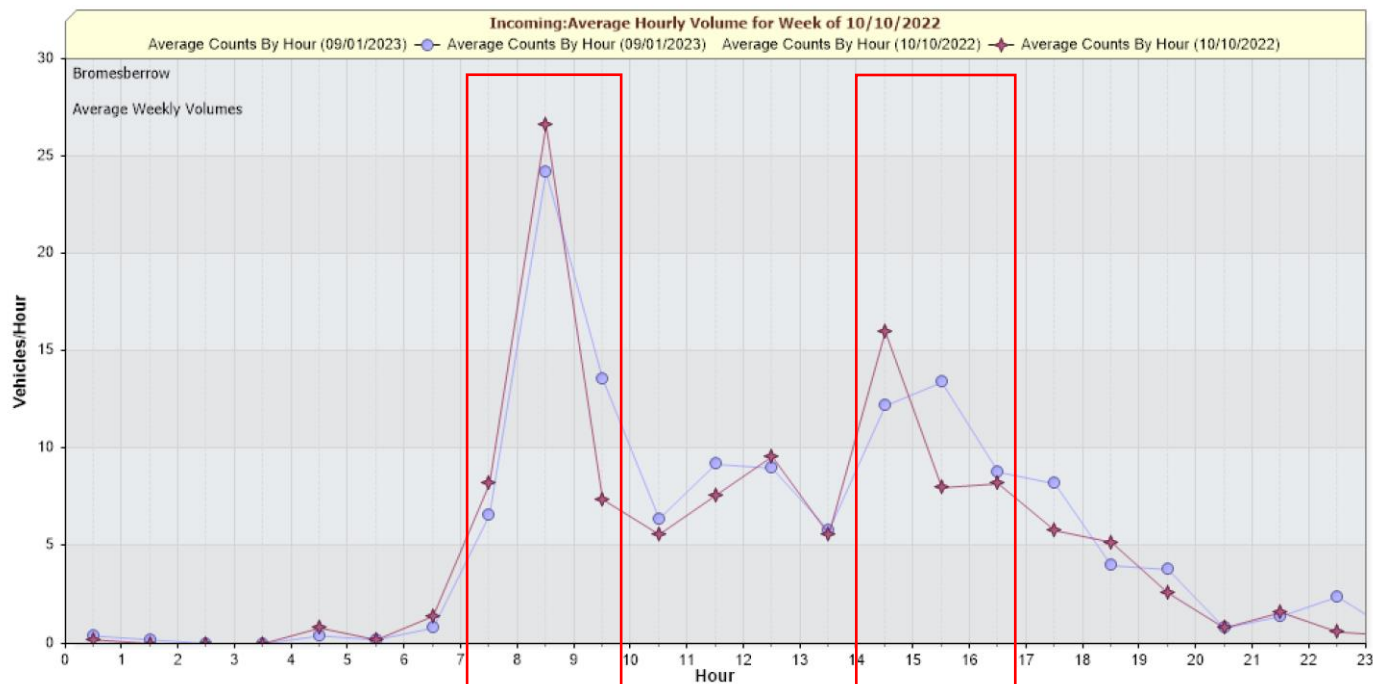
Bromsberrow Parish Council – Moveable Vehicle Activated Sign (MVAS) in use at the School on Albright Lane facing west towards the A417. Summary comparison periods of the project for conclusions:

PURPLE - Week 10th October 2022 - display switched OFF.

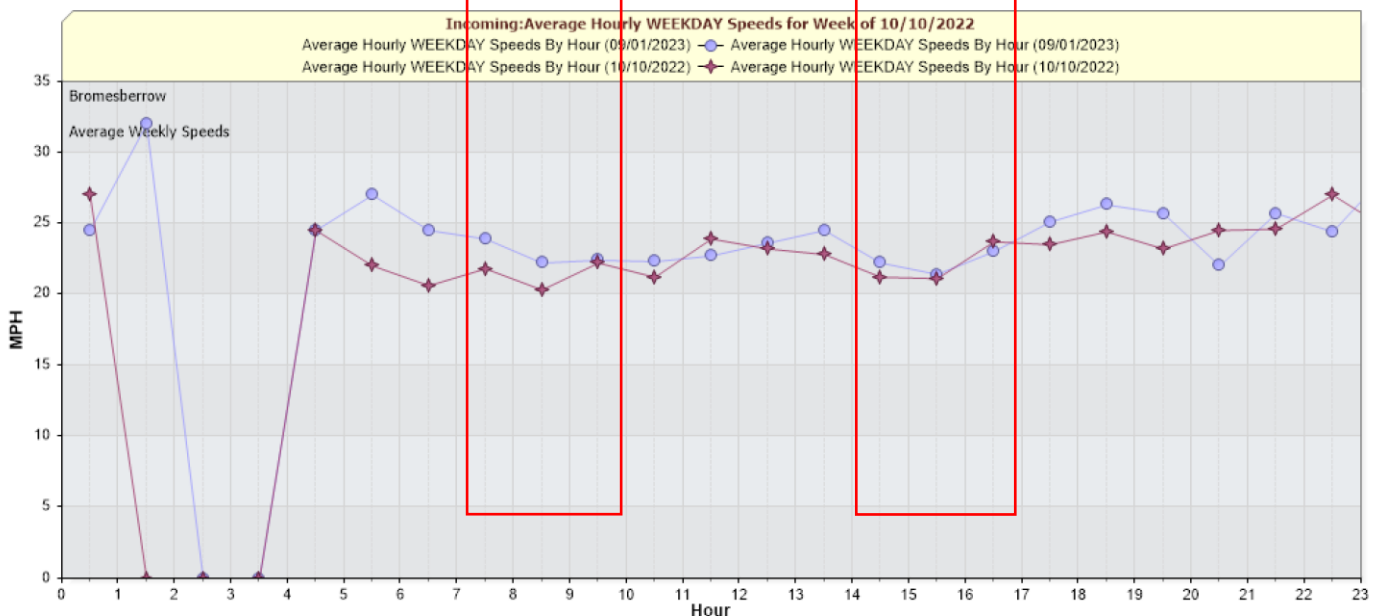
BLUE - Week 9th January 2023 – display switched ON.

RED boxes suggest School peak periods.

1. Volume of Traffic passing the sign



2. Speed of vehicles passing



Conclusions:

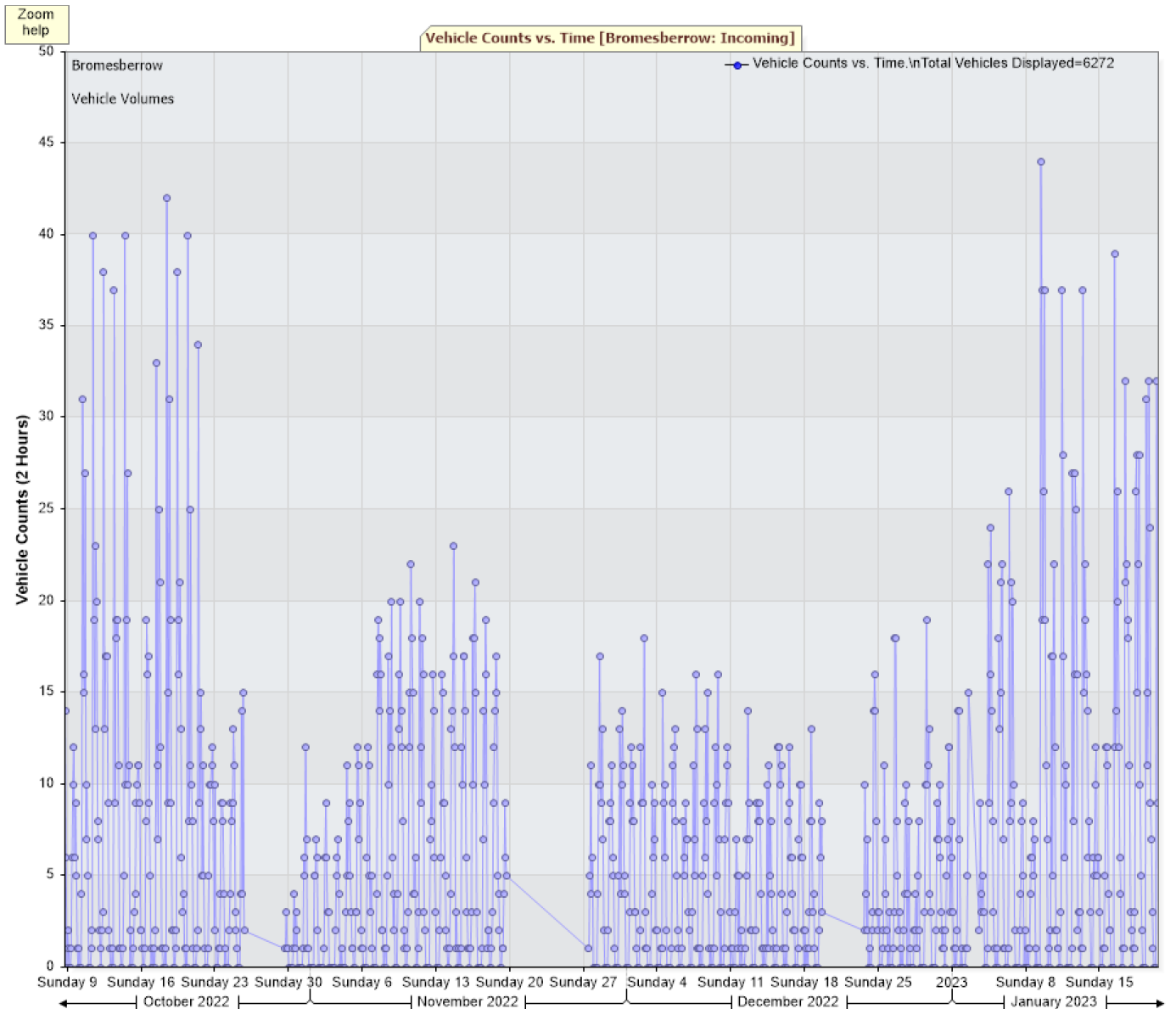
1. Vehicle speeds are generally within the 20 to 25mph range.
2. The higher the number of vehicles on Albright Lane, the slower vehicles travel.
3. The sign display OFF or ON appears to have made little difference to behaviour in this location.

Report to Parish Council 24th January 2023 David Mills, Clerk.

Additional supportive information from data collected from October 2022 to January 2023.

Note: Vehicle movements record approaching the MVAS only. Speeds less than 10mph not counted.

1. Vehicle counts vs Time over the period (measured hourly).



**MVAS Facing West
Vehicles travelling from A417**

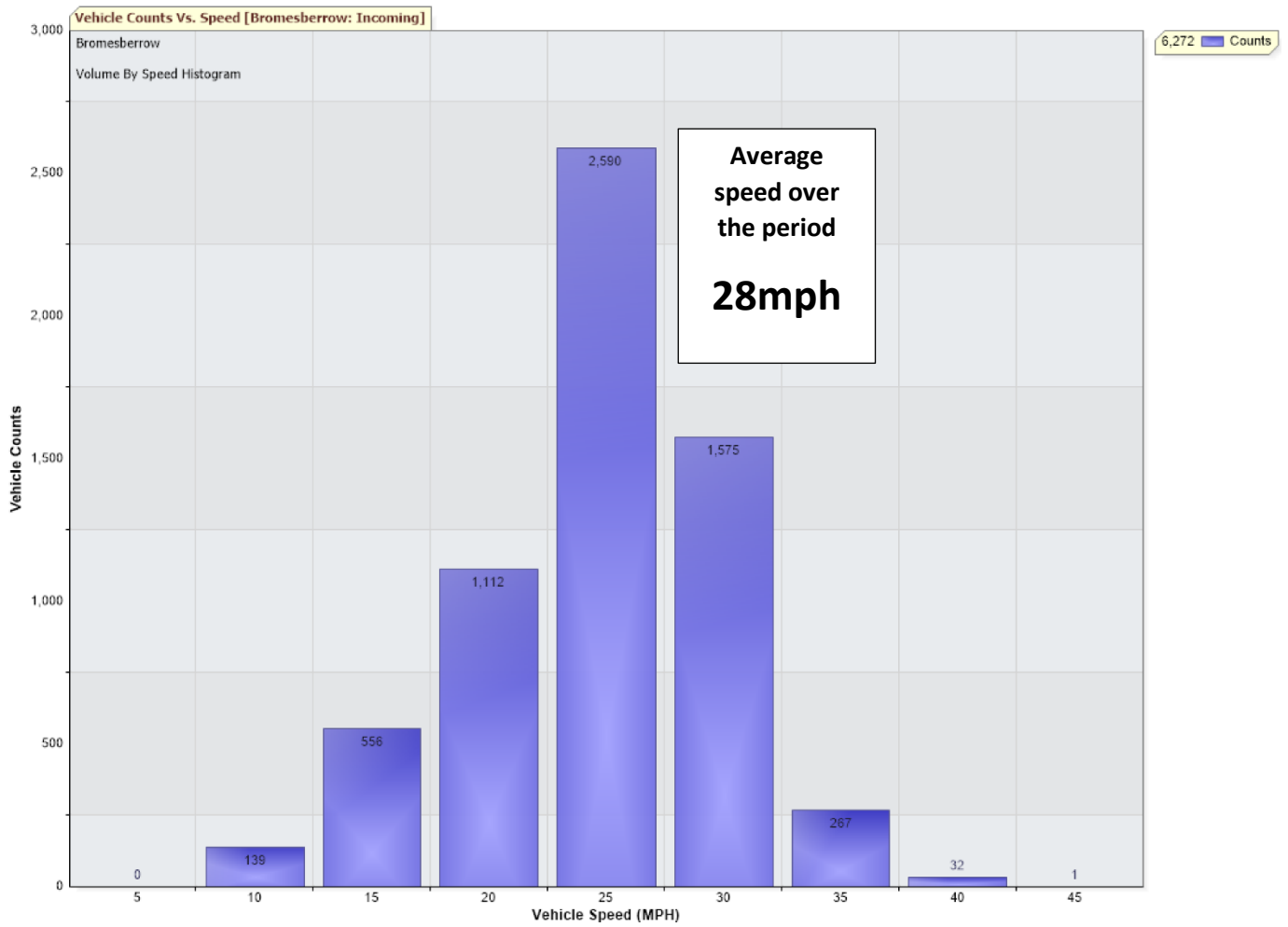
**MVAS Facing East
Vehicles travelling towards A417**

MVAS Facing West

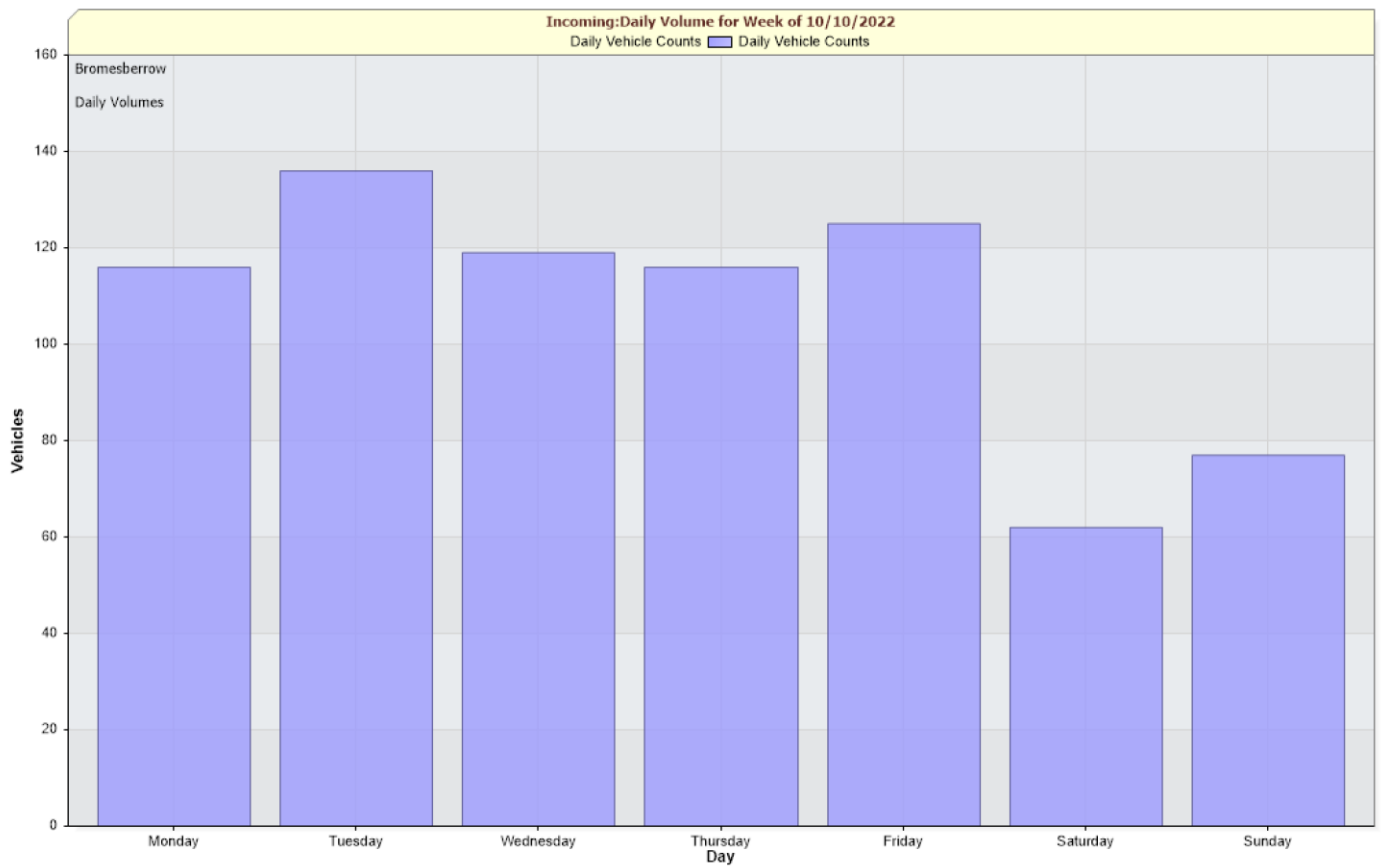
MVAS No Display

**MVAS
Display ON
and set to
20 mph**

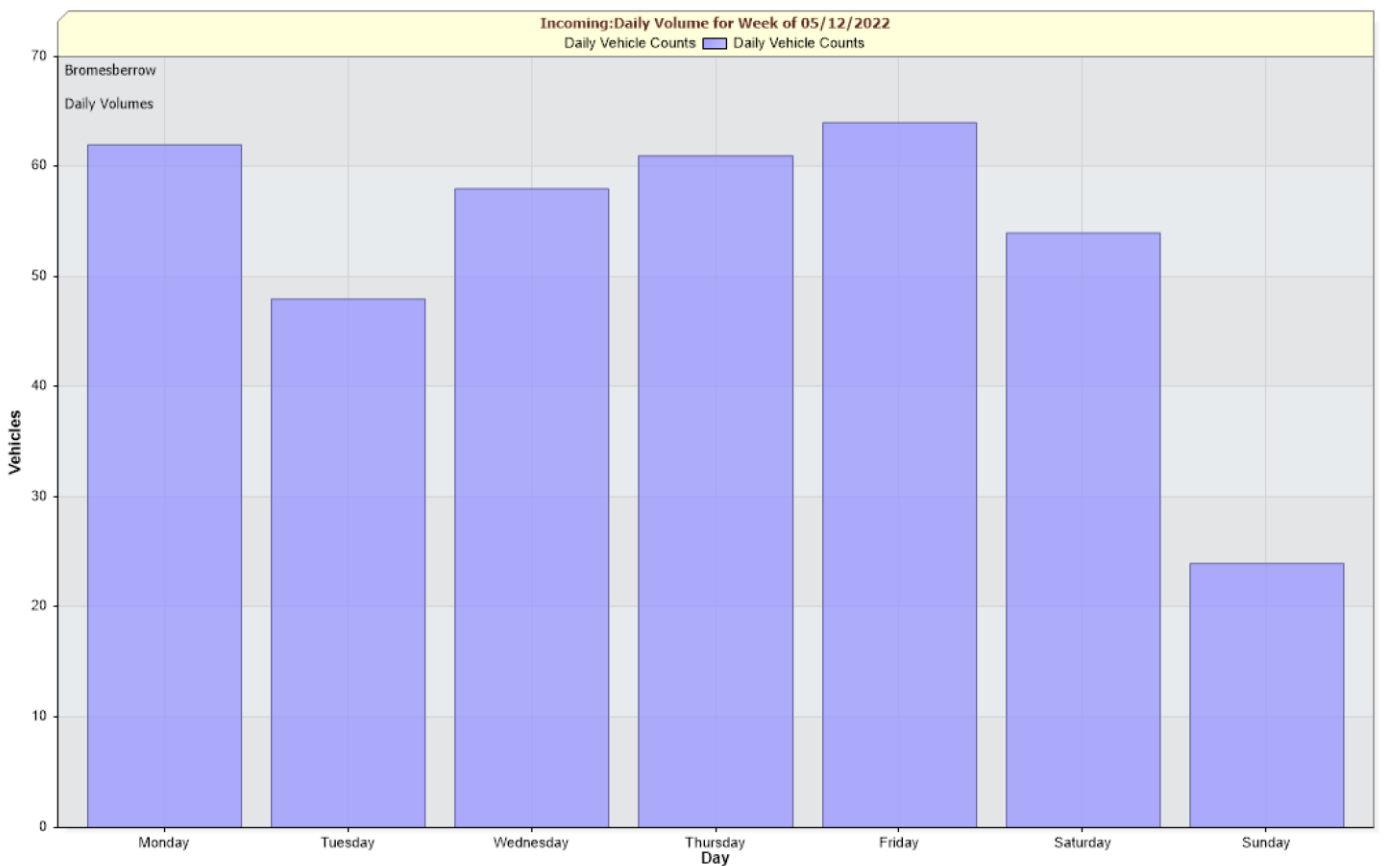
4. Vehicle counts vs Speeds over the period (Note speeds less than 10mph not recorded)



5. Daily volumes for week 10th October 2022 - MVAS Facing West Vehicles travelling from A417



6. Daily volumes for week 5th December 2022 – MVAS Facing East Vehicles travelling towards A417



7. Daily volumes for week 9th January 2023 - MVAS Facing West Vehicles travelling from A417

